

**PLAN 4A
XC187 - FANTSTOWN**

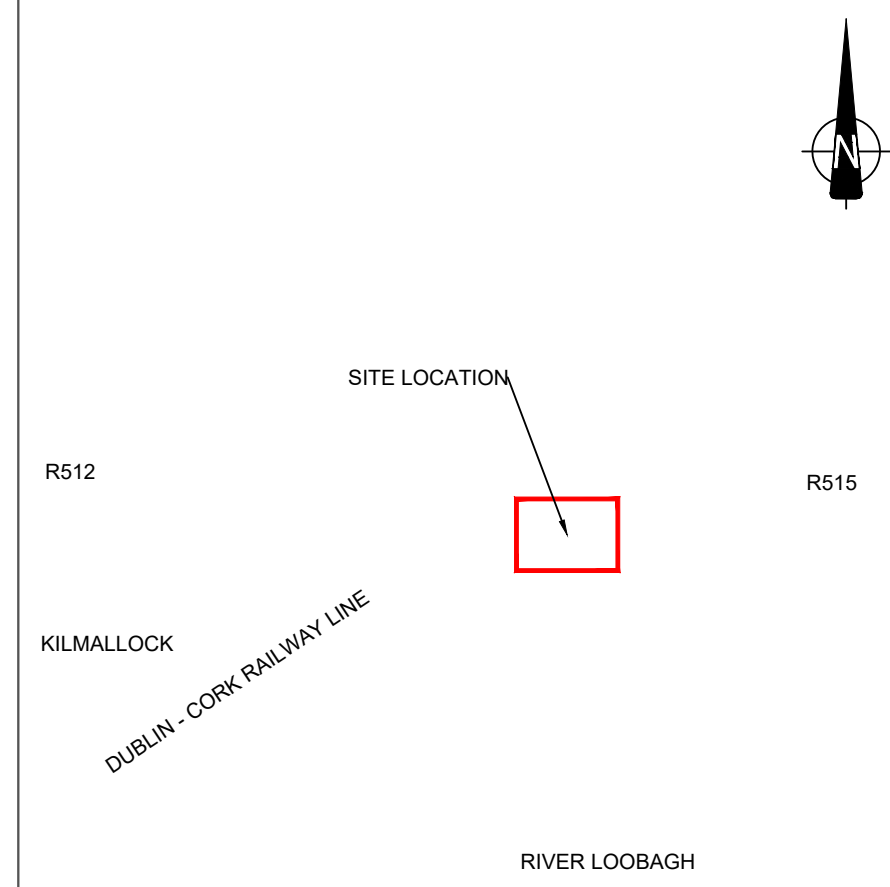
NOTES:
1. ALL DIMENSIONS ARE IN METRES UNLESS OTHERWISE STATED

LEGEND

- RED LINE BOUNDARY
- IRISH RAIL LAND OWNERSHIP
- [] MASONRY WALL [] PROPOSED MASONRY WALL
- IR BARRIER — EXISTING IR BARRIER

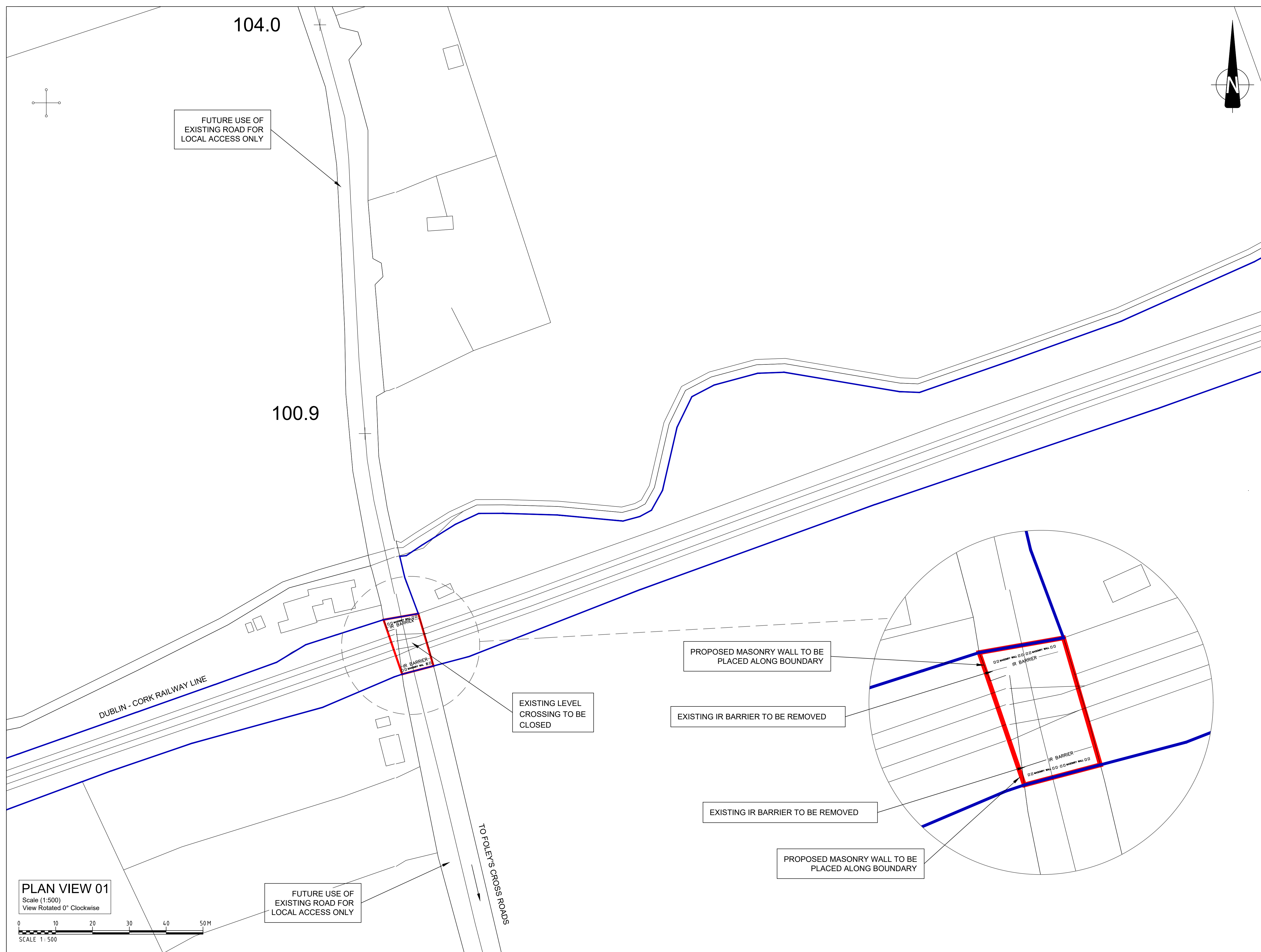
DRAWING PREPARED BY:
NAME: JOHN ROCKS
COMPANY: JACOBS ENGINEERING UK LTD.
ADDRESS: SECOND FLOOR, ROCHESTER BUILDING, 28 ADELAIDE STREET, BELFAST

LOCATION PLAN

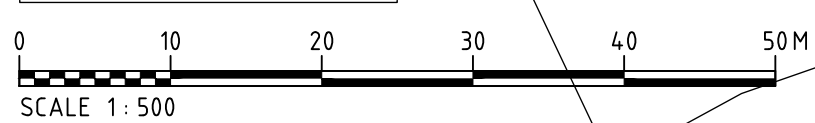


SCALE 1:50,000

© Ordnance Survey Ireland. All rights reserved. Licence number EN 0039719



PLAN VIEW 01
Scale (1:500)
View Rotated 0° Clockwise



Rev	By	Date	Description
0	CT	SEP '20	ISSUE FOR COMMENT
1	AB	MAR '21	FINAL

Project: CORK LINE LEVEL CROSSINGS			
Component: 32111000-JAC-HGN-XC187-DR-CH-0004			
Title: PROPOSED SITE LAYOUT PLAN - XC187 FANTSTOWN			
Design: SK	File Name: -	Drawing No.:	
Drawn: CT	Original scales: PLAN 1:500 @ A1	32111000-JAC-HGN-XC187-DR-CH-0004	
Checked: FMD	Date: MAR '21		